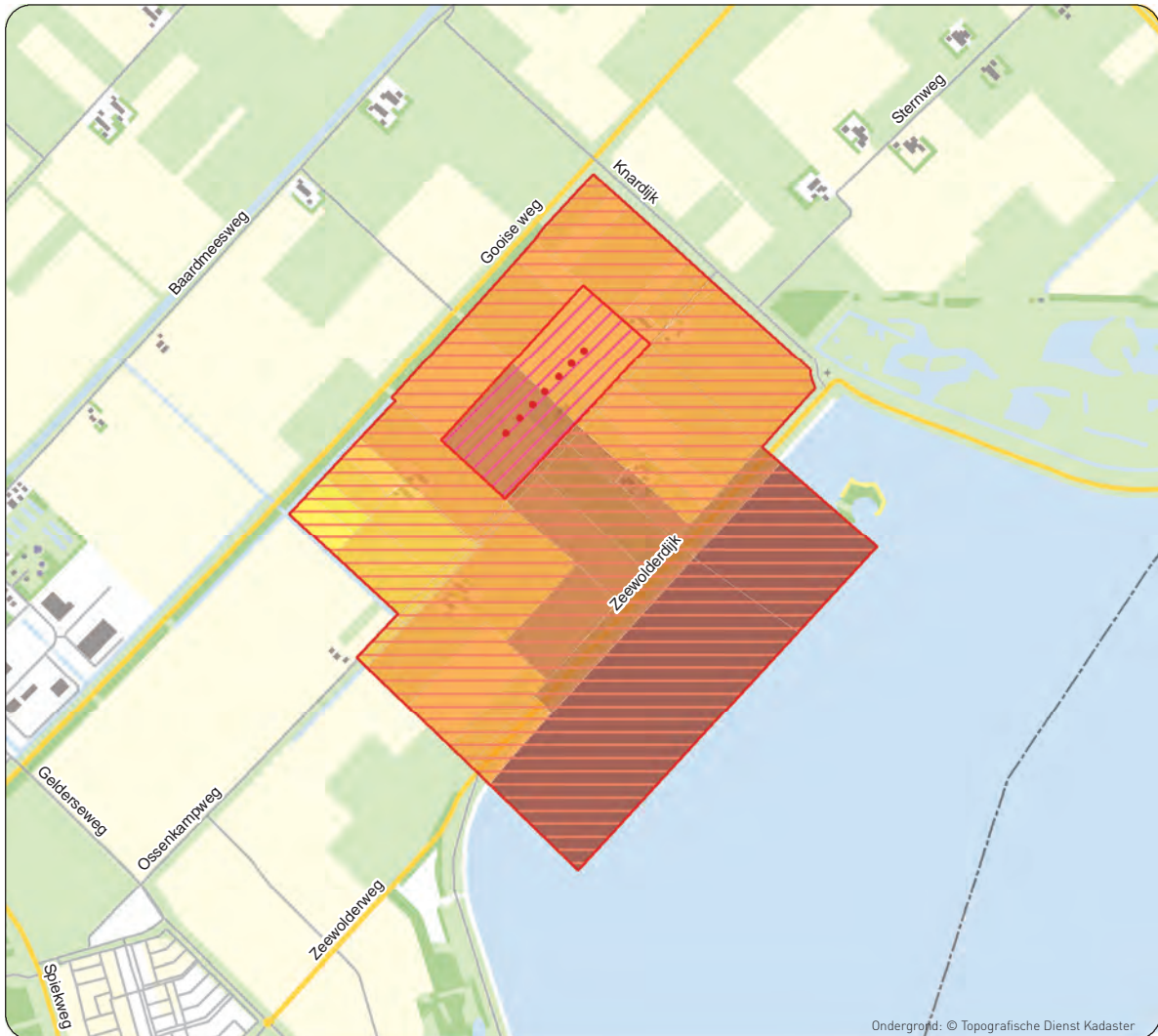











MILIEUBESCHERMINGSGEBIED VOOR GRONDWATER | HARDERBROEK



-  Pompput
-  Beschermingsgebied
-  Waterwingebied
-  Provinciegrens

Maximale diepte t.o.v. NAP (m)

-  8
-  11
-  14
-  17
-  20

